






Palm Beach County evacuation zones






CATEGORY 1 OR 2 HURRICANE EVACUATION

This evacuation plan includes the following for the entire county:

-  All coastal barrier islands
-  All properties within one block of a coastal/tidal body of water
-  All areas prone to flooding

CATEGORY 3 OR HIGHER HURRICANE EVACUATION

This evacuation plan includes the following for the entire county:

-  All areas designated as Category 1 or 2 (in red)
-  All areas east of U.S. 1 or Federal Highway
-  All areas east of Alternate A1A from Lake Park north
-  Most parts of the Jupiter area from Alternate A1A west to Central Boulevard
-  In West Palm Beach all properties east of Olive Avenue/Federal Highway

NOTE: People living in mobile homes should evacuate, if a hurricane of any strength is heading their way.